



URC Ventures



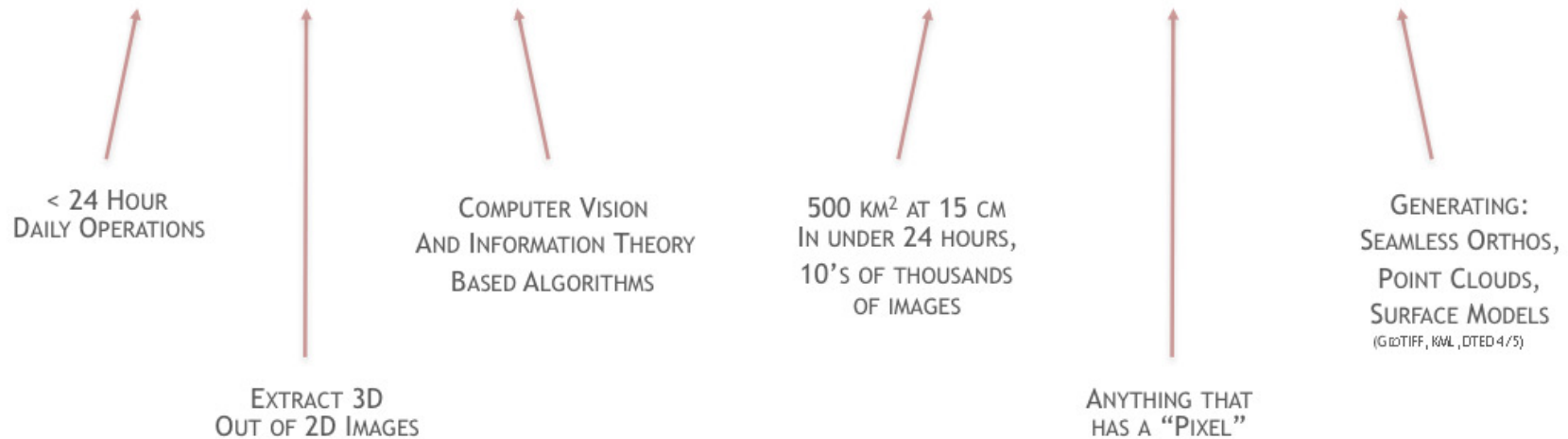
URC VENTURES



Urban Robotics


: ADVANCED COMPUTER VISION ALGORITHMS FOR ISR AND MAPPING APPLICATIONS :

RAPID 3D PROCESSING OF MASSIVE SENSOR DATASETS

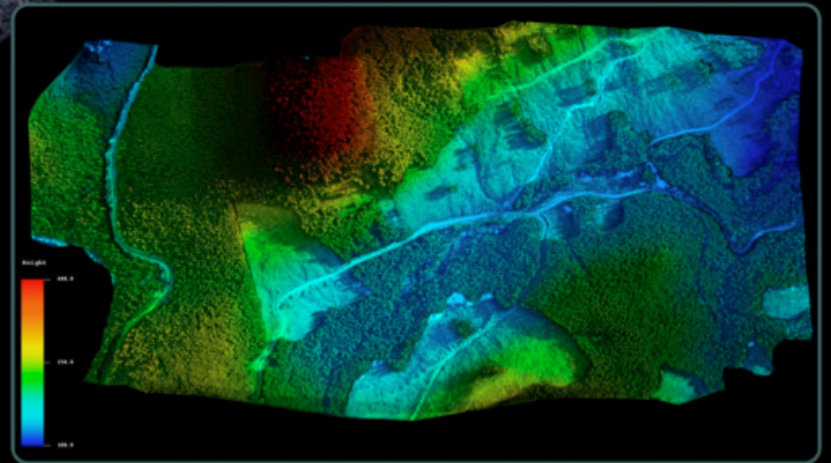



GEOREFERENCED

EACH PIXEL REPOSITIONED INTO REAL WORLD 3D SPACE



ROTARY PEARL COLLECT (CANADA)





URC VENTURES



URC VENTURES



QUESTION MORE.

LIVE

Where to Watch

Schedule

BREAKING NEWS

At least 10 people dead in NYC as result of storm - Mayor Bloomberg >>

[Home](#) → [USA](#) → [News](#) → Seattle police plan to deploy spy drones ↓

Seattle police plan to deploy spy drones

Published: 26 October, 2012, 23:17

[Get short URL](#)
[email story to a friend](#)
[print version](#)

TAGS:

[Crime](#), [USA](#), [Police](#), [Planes](#), [Security](#)



Reuters / U.S. Navy / Erik Hildebrandt / Northrop Grumman / Handout

The rainy skies of Seattle are likely to soon be a whole lot drearier. The FAA has approved the local police department to start using surveillance drones for law enforcement, but protesters are making it clear that they're willing to put up a fight.

The Seattle Police Department displayed a small unmanned aerial vehicle (UAV) on Thursday that they intend on using soon to monitor criminal activity across the city, but opponents of drone use came out in droves to protest the proposed plans.

[Like](#) 791k
 [Follow](#) 409K followers

[RT on G+](#)
[SUBSCRIBE ON YouTube](#)


MORE ON THE STORY



20.10, 00:34
7 comments

[California sheriff asks DHS for surveillance drones](#)

If the sheriff of Alameda County, California has his way, the citizens of the West Coast cities of Oakland and Fremont might soon find more than just birds and planes soaring through the sky. Sherriff Greg Ahern is eyeing a remote-controlled drone.



27.07, 22:03
24 comments


[Predator drones to start operations over North Dakota](#)

The FAA has authorized the use of remote-controlled Predator drones in the airspace above nearly 10,000 acres in North Dakota. As of this fall, unmanned military aircraft will use lasers to aim at ground targets from nearly 2 miles above the earth.



[Domestic drone justice: US court green-lights police UAV](#)

Commercial



Consumer




Scene Analysis



URC VENTURES

Scene Analysis





URC VENTURES

